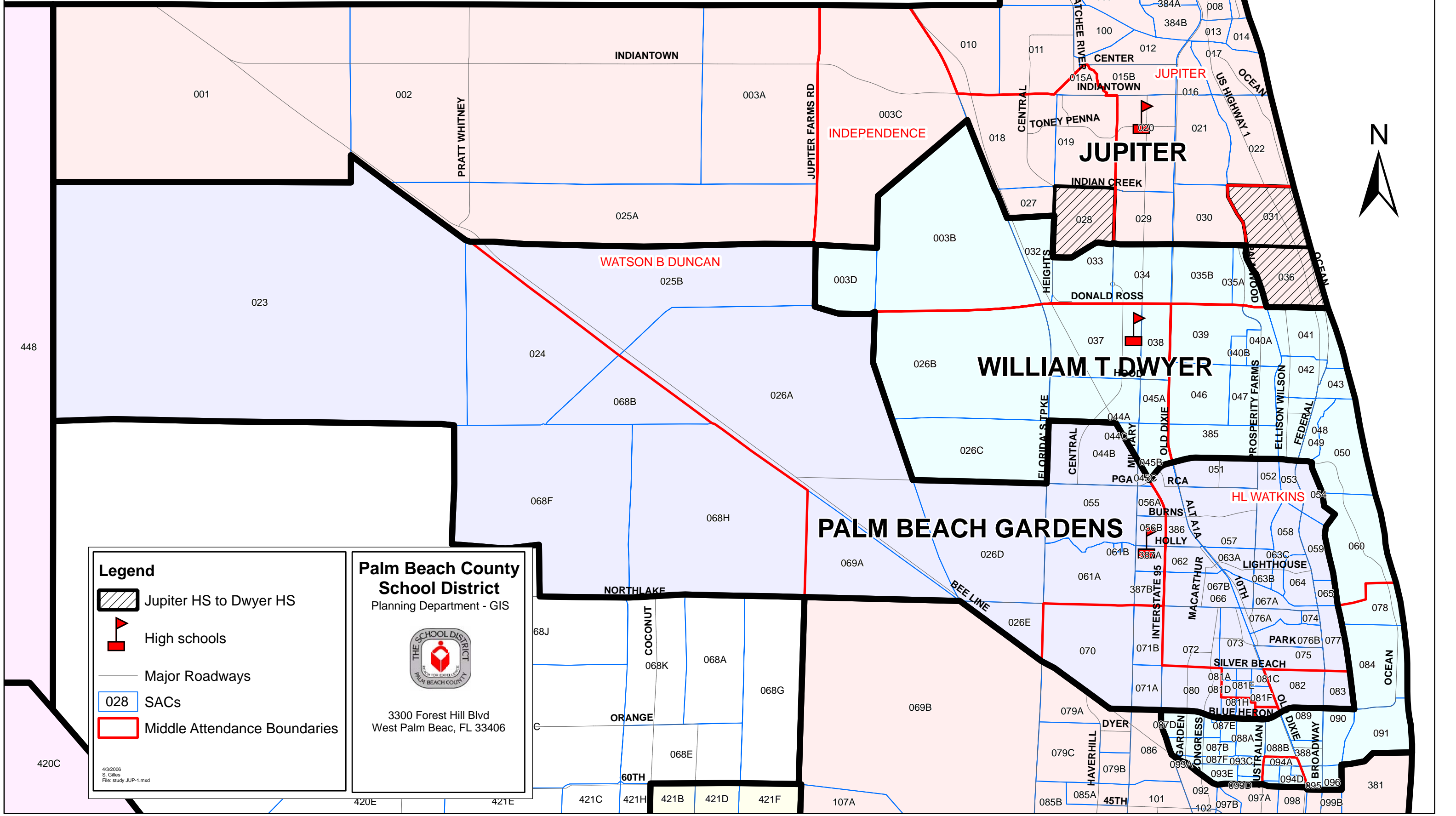







Study JUP-1




Legend

-  Jupiter HS to Dwyer HS
-  High schools
-  Major Roadways
-  028 SACs
-  Middle Attendance Boundaries

4/3/2006
S. Gilles
File: study JUP-1.mxd

Palm Beach County School District
Planning Department - GIS



3300 Forest Hill Blvd
West Palm Beach, FL 33406

448

420C

420E

421E

421C

421H

421B

421D

421F

107A

085B

085A

45TH

101

092

097B

097A

098

099B

